

STATE OF ALASKA  
LIEUTENANT GOVERNOR  
JUNEAU

BOOK 34 PAGE 956  
Barrow Recording District

## CERTIFICATE

I, TERRY MILLER, LIEUTENANT GOVERNOR OF THE STATE OF ALASKA, DO HEREBY CERTIFY THAT in accordance with the provisions of AS 29.18.110, an election for the proposed incorporation of a second class city known as Atqasuk, Alaska, was held on October 5, 1982 within the boundaries of said proposed area for incorporation.

AND THAT, the boundaries of the proposed city of Atqasuk are as follows:


Beginning at the NW corner of Section 2, T13N, R22W, Umiat Meridian (U.M.); thence east to the NE corner of Section 1, T13N, R22W, U.M.; thence north to the NW corner of Section 30, T14N, R21W, U.M.; thence east to the NE corner of Section 28, T14N, R21W, U.M.; thence south to the NW corner of Section 3, T13N, R21W, U.M.; thence east to the NE corner of Section 3, T13N, R21W, U.M.; thence south to the SE corner of Section 34, T13N, R21W, U.M.; thence west to the SW corner of Section 35, T13N, R22W, U.M.; thence north to the NW corner of Section 26, T13N, R22W, U.M.; thence west to the SW corner of the SE  $\frac{1}{4}$  Section 22, T13N, R22W, U.M.; thence north to the NW corner of the SW  $\frac{1}{4}$  of the NE  $\frac{1}{4}$  of Section 15, T13N, R22W, U.M.; thence east to the NW corner of the SW  $\frac{1}{4}$  of the NW  $\frac{1}{4}$  Section 14, T13N, R22W, U.M.; thence north to the NW corner of Section 2, T13N, R22W, U.M.; the true point of beginning; containing 42.875 square miles, more or less; all in the Second Judicial District - Barrow Service District, State of Alaska.

AND THAT, a majority of the votes cast were in favor of the proposal to incorporate Atqasuk. The votes were tallied as follows:

<u>For</u>	<u>Against</u>
38	2

AND THAT, a majority of the votes cast were in favor of the 2% sales tax proposal. The votes were tallied as follows:

<u>For</u>	<u>Against</u>
33	7



STATE OF ALASKA  
LIEUTENANT GOVERNOR  
JUNEAU


BOOK 34 PAGE 957  
Barrow Recording District

## CERTIFICATE

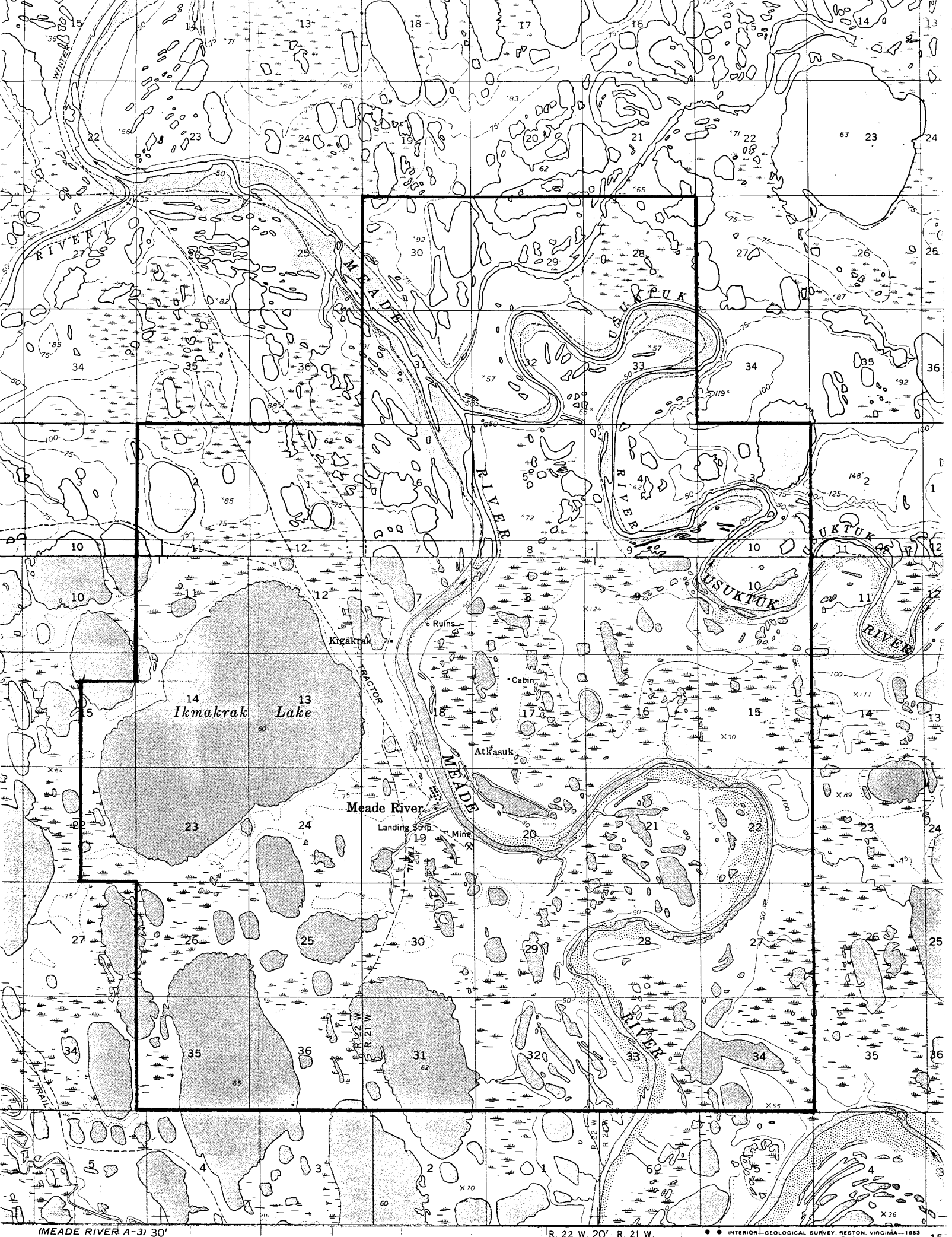
I FURTHER CERTIFY THAT the following were elected to serve as City Council members:

<u>Name</u>	<u>Votes Received</u>
Herman Kignak, Sr.	38
Tony R. Susook, Sr.	33
Gerald V. (Jerry) Hollingsworth	29
Delbert J. Rexford	28
May Panigeo	25
Whyborn Nungasuk	24
James Aiken	21

IN TESTIMONY WHEREOF, I have hereunto set my hand and affixed hereto the Seal of the State of Alaska, at Juneau, the Capital, this 25th day of October, A.D. 1982.

  
\_\_\_\_\_  
TERRY MILLER  
LIEUTENANT GOVERNOR



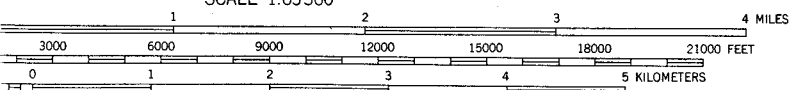


(MEADE RIVER A-3) 30'

R. 22 W. 20' R. 21 W.

● INTERIOR GEOLOGICAL SURVEY, RESTON, VIRGINIA—1983  
567000m. E. 15

SCALE 1:63360



CONTOUR INTERVAL 50 FEET  
DOTTED LINES REPRESENT 25-FOOT CONTOURS  
NATIONAL GEODETIC VERTICAL DATUM OF 1929

ROAD CLASSIFICATION  
Trails



QUADRANGLE LOCATION

**MEADE RIVER (B-3), ALASKA**  
N7015—W15712/15X36

1955  
MINOR REVISIONS 1983

FOR SALE BY U. S. GEOLOGICAL SURVEY  
ALASKA 99701, DENVER, COLORADO 80225, OR RESTON, VIRGINIA 22092  
DESCRIBING TOPOGRAPHIC MAPS AND SYMBOLS IS AVAILABLE ON REQUEST