

BETHEL

Serial No. 70-407

STATE OF ALASKA
SECRETARY OF STATE
JUNEAU

BOOK 17 PAGE 418
Bethel Recording District

CERTIFICATE

I, ROBERT W. WARD, SECRETARY OF STATE OF THE STATE OF ALASKA, DO HEREBY CERTIFY THAT, in accordance with the provisions of AS 29.10.022, an election for the incorporation of a fourth class city known as Eek, Alaska, was held on June 23, 1970, within the boundaries of said proposed area for incorporation and that a majority of votes were cast for incorporation.

I DO FURTHER CERTIFY THAT the city of Eek is incorporated as a fourth class city;

THAT it possesses all the powers and privileges prescribed for cities of the fourth class by Title 29 of the ALASKA STATUTES;

THAT the boundaries of the said city are:

The South half of Section 31, T2N, R73W, Seward Meridian, Alaska and the SE 1/4 of Section 36, T2N, R74W, Seward Meridian, Alaska; containing 0.75 square miles, more or less.

AND THAT on June 23, 1970, the following were elected as councilmen on the initial city council;

Carl D. McIntyre
James Henry
Isaac Hawk
Charlie Pleasant

AND THAT Daniel Foster and James Petluska are tied for fifth place on the city council and the successful candidate is to be determined by lot.

AND THAT the term of this office is to be one year unless determined otherwise by the city council.

RECORDED - FILED	
<u>Bethel</u>	REC. DIST.
DATE <u>July 28</u>	19 <u>70</u>
TIME <u>10:40</u>	<u>A</u> M
Requested by <u>Chief of the Governor</u>	
Address <u>State Agency, Goldstein Bldg.</u>	
<u>Pouch AB, Juneau, Alaska</u>	
<u>99801</u>	

IN TESTIMONY WHEREOF, I have hereunto set my hand and affixed hereto the Seal of the State of Alaska, at Juneau, the Capital,

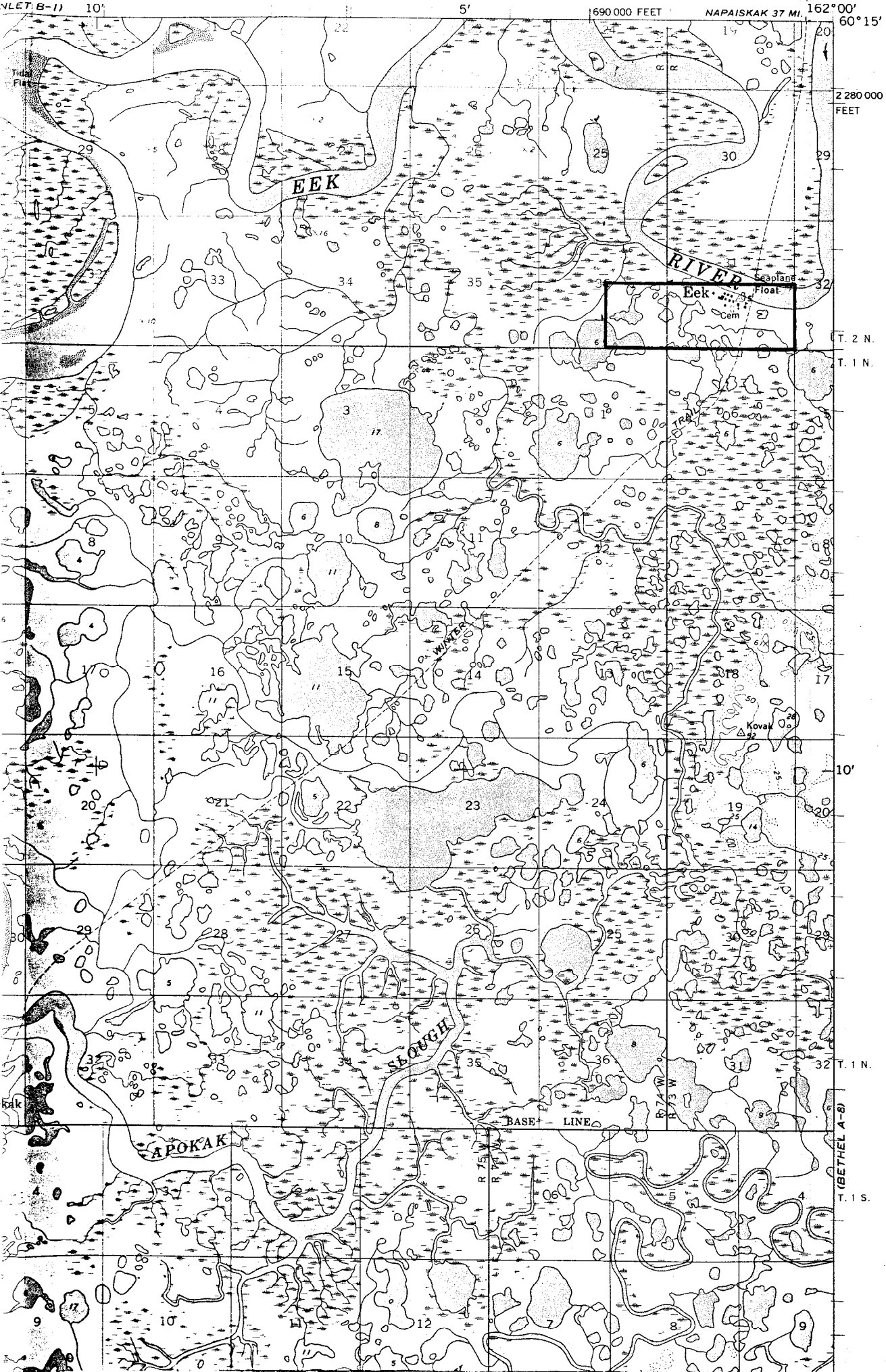
This 9th day of July,
A.D. 19 70.

Robert W. Ward
ROBERT W. WARD
Secretary of State

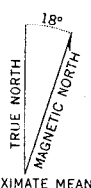



BAIRD INLET (A-1) QUADRANGLE
ALASKA

1:63 360 SERIES (TOPOGRAPHIC)



SCALE 1:63360



CONTOUR INTERVAL 50 FEET
 DOTTED LINES REPRESENT 25-FOOT CONTOURS
 DATUM IS MEAN SEA LEVEL
 SHORELINE SHOWN REPRESENTS THE APPROXIMATE LINE OF MEAN HIGH WATER
 THE MEAN RANGE OF TIDE IS APPROXIMATELY 5 FEET

FOR SALE BY U.S. GEOLOGICAL SURVEY
 FAIRBANKS, ALASKA 99701, DENVER, COLORADO 80225, OR WASHINGTON, D. C. 20242
 A FOLDER DESCRIBING TOPOGRAPHIC MAPS AND SYMBOLS IS AVAILABLE ON REQUEST



al Survey
 m aerial photographs
 p not field checked
 1927 North American datum
 e system, zone 7
 grid ticks,
 ked locations
 gement