

## STATE OF ALASKA

DEPARTMENT OF COMMUNITY AND REGIONAL AFFAIRS  
OFFICE OF THE COMMISSIONER  
JUNEAU, ALASKA

# CERTIFICATE

CERTIFICATE OF INCORPORATION  
DENALI BOROUGH

I, David G. Hoffman, Commissioner of the Alaska Department of Community and Regional Affairs, hereby certify that the Denali Borough has been duly incorporated as a home rule borough under the laws of the State of Alaska effective the 7th Day of December, 1990.

The jurisdictional boundaries of the Denali Borough are described as follows:

Beginning at the intersection of 147" 00' 00" West Longitude and the northern boundary of the Matanuska-Susitna Borough (as described in the "Certificate of Boundaries - Matanuska-Susitna Borough" issued by the Local Affairs Agency, State of Alaska on June 30, 1971 and recorded in the Palmer Recording District on July 7, 1971);

thence, southwesterly, along said northern boundary of the Matanuska-Susitna Borough to its northwesternmost corner at approximately 153" 00' West Longitude and 62" 44' North Latitude:

thence, northeasterly along the following described line to its intersection with the western boundary of the Denali National Park and Preserve (as established under Section 202(3)(a) of Public Law 96-487, approved by Congress on December 2, 1980) at approximately 152" 24' West Longitude and 63" 11' North Latitude: said line beginning at the northwesternmost corner of the Matanuska-Susitna Borough and extending to the baseline of the Fairbanks Meridian at 150" 00' 00" West Longitude (hereinafter "Matanuska-Susitna Borough/Fairbanks Meridian line");

thence, northeasterly along said western boundary of the Denali National Park and Preserve to its intersection with the Matanuska-Susitna Borough/Fairbanks Meridian line at approximately 151" 17' West Longitude and 64" 00' 00" North Latitude:

thence, northeasterly along the Matanuska-Susitna Borough/Fairbanks Meridian line to its intersection with the extension of the northern boundary of Section 31, Surveyed Township 6 South, Range 8 West, Fairbanks Meridian:

thence, east along the extension of the northern boundary of Section 31, Surveyed Township 6 south, Range 8 West, Fairbanks Meridian (following the northern boundary of the Railbelt Regional Educational Attendance Area established pursuant to AS 14.08.031 [hereinafter "REAA Boundary"]) to the northeast corner of Section 33, Surveyed Township 6 South, Range 8 West, Fairbanks Meridian:

thence, south along the REAA Boundary line to the southeast corner of Section 33, Surveyed Township 6 South, Range 8 West, Fairbanks Meridian;

CERTIFICATE OF INCORPORATION  
DENALI BOROUGH  
PAGE TWO

BOOK 46 G E 357  
Nenana Recording District

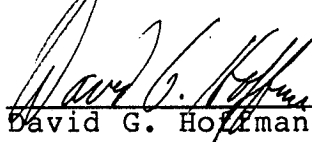
thence, east along the REAA Boundary line to its intersection with the western boundary of the Fairbanks North Star Borough (as described in the "Certificate - Boundaries of the Fairbanks North Star Borough" issued by the Department of Community and Regional Affairs, State of Alaska on April 20, 1983);

thence southeasterly along said boundaries of the Fairbanks North Star Borough to its intersection with 147" 00' 00" West Longitude;

thence, south along 147" 00' 00" West Longitude to its intersection with said boundaries of the Matanuska-Susitna Borough, the point of beginning, all in the State of Alaska, containing 12,780 square miles, more or less.

These boundaries shall remain in effect until changed in accordance with law.


SIGNED THIS 10 ~~th~~ <sup>th</sup> Y O F December, 1990

  
David G. Hoffman

ACKNOWLEDGMENT

STATE OF ALASKA )  
 ) ss.  
FIRST JUDICIAL DISTRICT )

This is to certify that on the 10 day of December 1990, before me, the undersigned, a Notary Public, duly commissioned and sworn as such, personally came David G. Hoffman, to me known to be the Commissioner of the Alaska Department of Community and Regional Affairs, who signed this foregoing Certificate of Incorporation of the Denali Borough.

  
Notary Public


My commission expires: 3/12/91

Record in the Nenana Recording District and the Fairbanks Recording District and return to:

Dan Bockhorst  
Municipal and Regional Assistance Division  
949 East 36th Avenue, Room 405  
Anchorage, Alaska 99508

90-0930  
NC  
RECORDED-FILED  
NENANA RECORDING  
DISTRICT

90-22006  
NC  
FAIRBANKS REC  
DISTRICT  
REQUESTED BY AS/DC+RA



↑  
DEC 14 12 24 PM '90  
REQUESTED BY AS/DC+RA

'90 DEC 14 PM 12 09

ADDRESS \_\_\_\_\_

