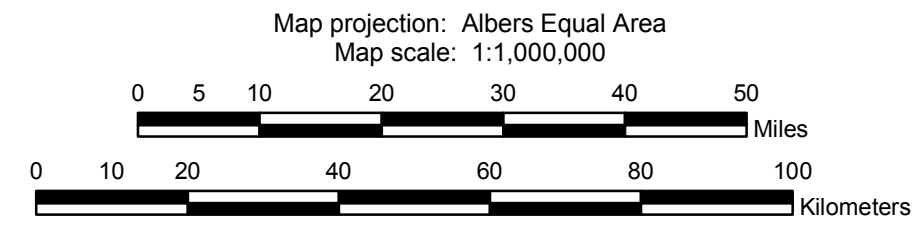
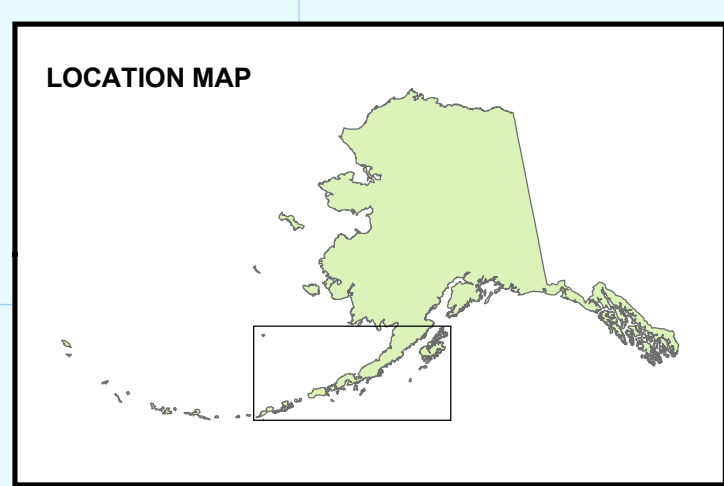
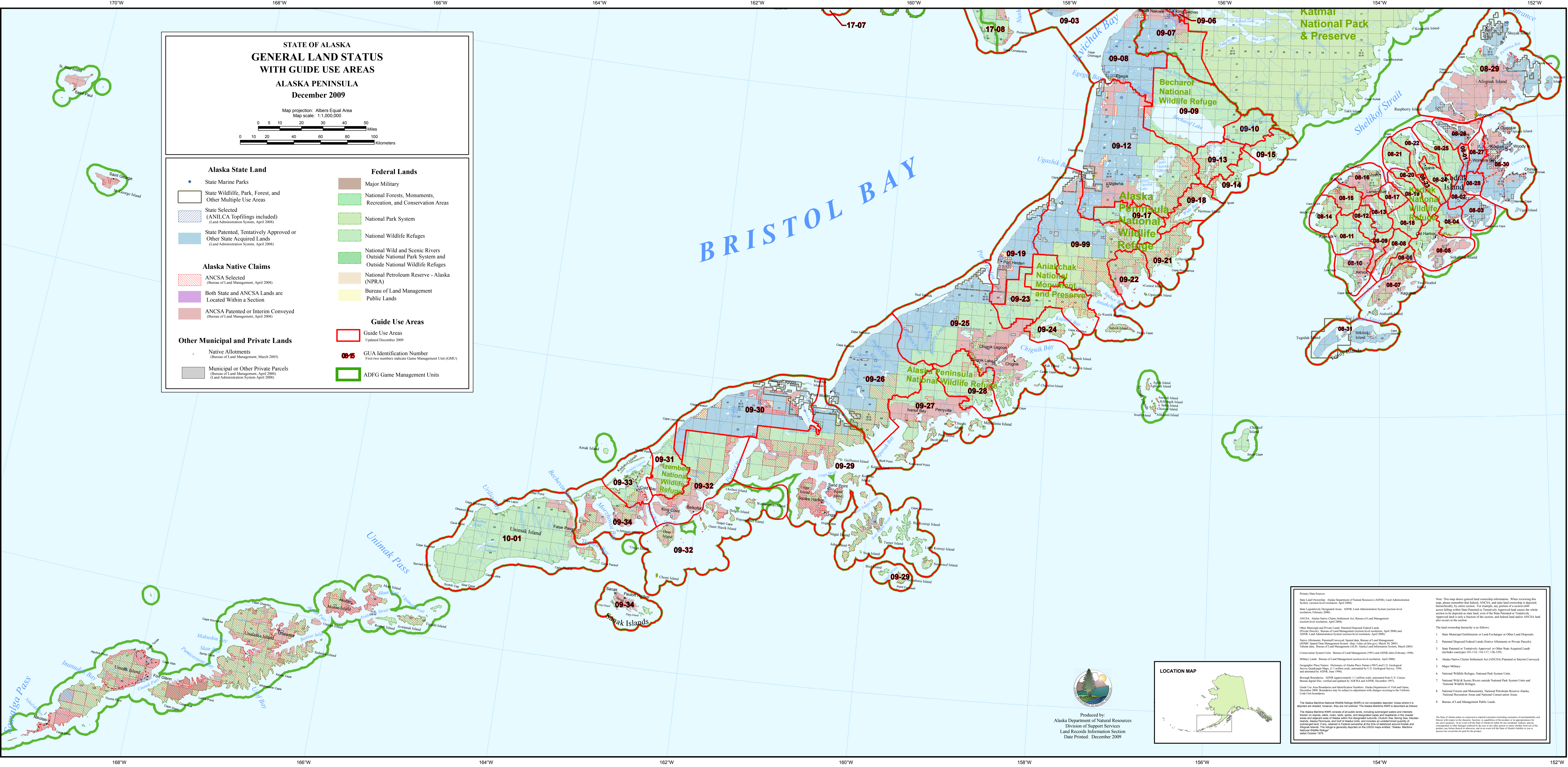


STATE OF ALASKA  
**GENERAL LAND STATUS  
 WITH GUIDE USE AREAS**  
 ALASKA PENINSULA  
 December 2009



<p><b>Alaska State Land</b></p> <ul style="list-style-type: none"> <li>★ State Marine Parks</li> <li>State Wildlife, Park, Forest, and Other Multiple Use Areas</li> <li>State Selected (ANILCA Topfilings included) (Land Administration System, April 2008)</li> <li>State Patented, Tentatively Approved or Other State Acquired Lands (Land Administration System, April 2008)</li> </ul> <p><b>Alaska Native Claims</b></p> <ul style="list-style-type: none"> <li>ANCSA Selected (Bureau of Land Management, April 2008)</li> <li>Both State and ANCSA Lands are Located Within a Section</li> <li>ANCSA Patented or Interim Conveyed (Bureau of Land Management, April 2008)</li> </ul> <p><b>Other Municipal and Private Lands</b></p> <ul style="list-style-type: none"> <li>Native Allotments (Bureau of Land Management, March 2005)</li> <li>Municipal or Other Private Parcels (Bureau of Land Management, April 2008)</li> </ul>	<p><b>Federal Lands</b></p> <ul style="list-style-type: none"> <li>Major Military</li> <li>National Forests, Monuments, Recreation, and Conservation Areas</li> <li>National Park System</li> <li>National Wildlife Refuges</li> <li>National Wild and Scenic Rivers Outside National Park System and Outside National Wildlife Refuges</li> <li>National Petroleum Reserve - Alaska (NPRA)</li> <li>Bureau of Land Management Public Lands</li> </ul> <p><b>Guide Use Areas</b></p> <ul style="list-style-type: none"> <li>Guide Use Areas Updated December 2009</li> <li>GUA Identification Number First two numbers indicate Game Management Unit (GMU)</li> <li>ADFG Game Management Units</li> </ul>
--	---



Produced by:  
 Alaska Department of Natural Resources  
 Division of Support Services  
 Land Records Information Section  
 Date Printed: December 2009

**Primary Data Sources:**  
 State Land Ownership: Alaska Department of Natural Resources (ADNR), Land Administration System (section-level resolution, April 2008)  
 State Patented/Tentatively Approved: ADNR, Land Administration System (section-level resolution, February 2009)  
 ANCSA: Alaska Native Claims Settlement Act, Bureau of Land Management (section-level resolution, April 2008)  
 Other Municipal and Private Lands: Patented/Disposed Federal Lands (Bureau of Land Management section-level resolution, April 2008) and ADNR, Land Administration System (section-level resolution, April 2008)  
 Native Allotments, Patented/Conveyed: Spatial data, Bureau of Land Management (ADNR, Spatial Data Management System (shape files as of March 16, 2008) (tabular data, Bureau of Land Management (ALB), Alaska Land Information System, March 2005)  
 Conservation System Units: Bureau of Land Management (1991) and ADNR sites (February 1999)  
 Military Lands: Bureau of Land Management (section-level resolution, April 2008)  
 Geographic Place Names: Dictionary of Alaska Place Names (1967) and U.S. Geological Survey Quadmap Maps (1:1 million scale, annotated by U.S. Geological Survey, 1994, and annotated by ADNR, June 1996)  
 Borough Boundaries: ADNR (approximately 1:1 million scale, annotated from U.S. Census Bureau digital files, verified and updated by ADNR and ADNR, December 1997)  
 Guide Use Area Boundaries and Identification Numbers: Alaska Department of Fish and Game, December 2008. Boundaries may be subject to adjustment with changes occurring to the Uniform Code Book Numbers.  
 The Alaska Marine National Wildlife Refuge (AMNWR) (not completely depicted) areas where it is depicted are shaded, however, they are not outlined. The Alaska Marine NWR is described as follows:  
 The Alaska Marine NWR consists of all aquatic lands, including submerged waters and interests therein on rivers, bays, rocks, reefs, spires, and designated lakes and headlands on the coastal margin and adjacent coasts of Alaska within the designated geographic (Chignik Bay, Bristol Bay, Aleutian Islands, Alaska Peninsula, and Gulf of Alaska Circle, and includes an unincorporated portion of the Aleutian Islands. It is bounded on the west by the Aleutian Islands and on the east by the Alaska Peninsula. The refuge is generally depicted on the USGS maps entitled, "Alaska - Maritime National Wildlife Refuge".  
 Note: This map shows general land ownership information. When reviewing this map, please remember that federal, ANCSA, and state land ownership is depicted hierarchically, by owner system. For example, any portion of a section (640 acres) falling within State Patented or Tentatively Approved land causes the whole section to be depicted as state land, even if the State Patented or Tentatively Approved land is only a fraction of the section, and federal land under ANCSA land also occurs in the section.  
 The land ownership hierarchy is as follows:  
 1. State Municipal Entitlements or Land Exchanges or Other Land Dispositions  
 2. Patented/Disposed Federal Lands (Native Allotments or Private Parcels)  
 3. State Patented or Tentatively Approved or Other State Acquired Lands (includes ANCSAs 101-114, 116-117, 128-129)  
 4. Alaska Native Claims Settlement Act (ANCSA) Patented or Interim Conveyed  
 5. Major Military  
 6. National Wildlife Refuges, National Park System Units  
 7. National Wild and Scenic Rivers outside National Park System Units and National Wildlife Refuges  
 8. National Forests and Monuments, National Petroleum Reserve-Alaska, National Recreation Areas and National Conservation Areas  
 9. Bureau of Land Management Public Lands.  
 The Alaska Marine NWR (AMNWR) is not completely depicted. Areas where it is depicted are shaded, however, they are not outlined. The Alaska Marine NWR is described as follows:  
 The Alaska Marine NWR consists of all aquatic lands, including submerged waters and interests therein on rivers, bays, rocks, reefs, spires, and designated lakes and headlands on the coastal margin and adjacent coasts of Alaska within the designated geographic (Chignik Bay, Bristol Bay, Aleutian Islands, Alaska Peninsula, and Gulf of Alaska Circle, and includes an unincorporated portion of the Aleutian Islands. It is bounded on the west by the Aleutian Islands and on the east by the Alaska Peninsula. The refuge is generally depicted on the USGS maps entitled, "Alaska - Maritime National Wildlife Refuge".